

Scaled data based on original data using  
LM-79-08 Approved Method: Electrical and Photometric Measurements of Solid-State  
Lighting Products

Test Report Prepared for  
Cooper Lighting Solutions  
(formerly Eaton)

Brand: LUMIERE

Report Number: P29548 (CONVERTED FROM TYPE C PHOTOMETRY)

Luminaire Tested: **1002-[A1, P1, S1, SU1]-FL-LEDCB-F-BK-LC1-UNV**

Issue Date: 3/3/2020

**Test Information**

Test Method: LM-79-08  
Report Number: P29548 (CONVERTED FROM TYPE C PHOTOMETRY)  
Test Lab: INNOVATION CENTER-P2  
Issue Date: 3/3/2020  
Manufacturer: COOPER LIGHTING SOLUTIONS (FORMERLY EATON)  
Product Line: LUMIERE  
Catalog Number: 1002-[A1, P1, S1, SU1]-FL-LEDCB-F-BK-LC1-UNV  
Description: LUMIERE LANTERRA 1002 LED ACCENT/PATH/SIGN LUMINAIRE, FLUSH LENS, FLOOD OPTIC, BLACK HOUSING.  
Light Source: (1) COLOR CHAGING MODULE, SET TO 3500K CCT, 90 CRI LED  
Ballast/Driver: ELECTRONIC DRIVER

**Summary**

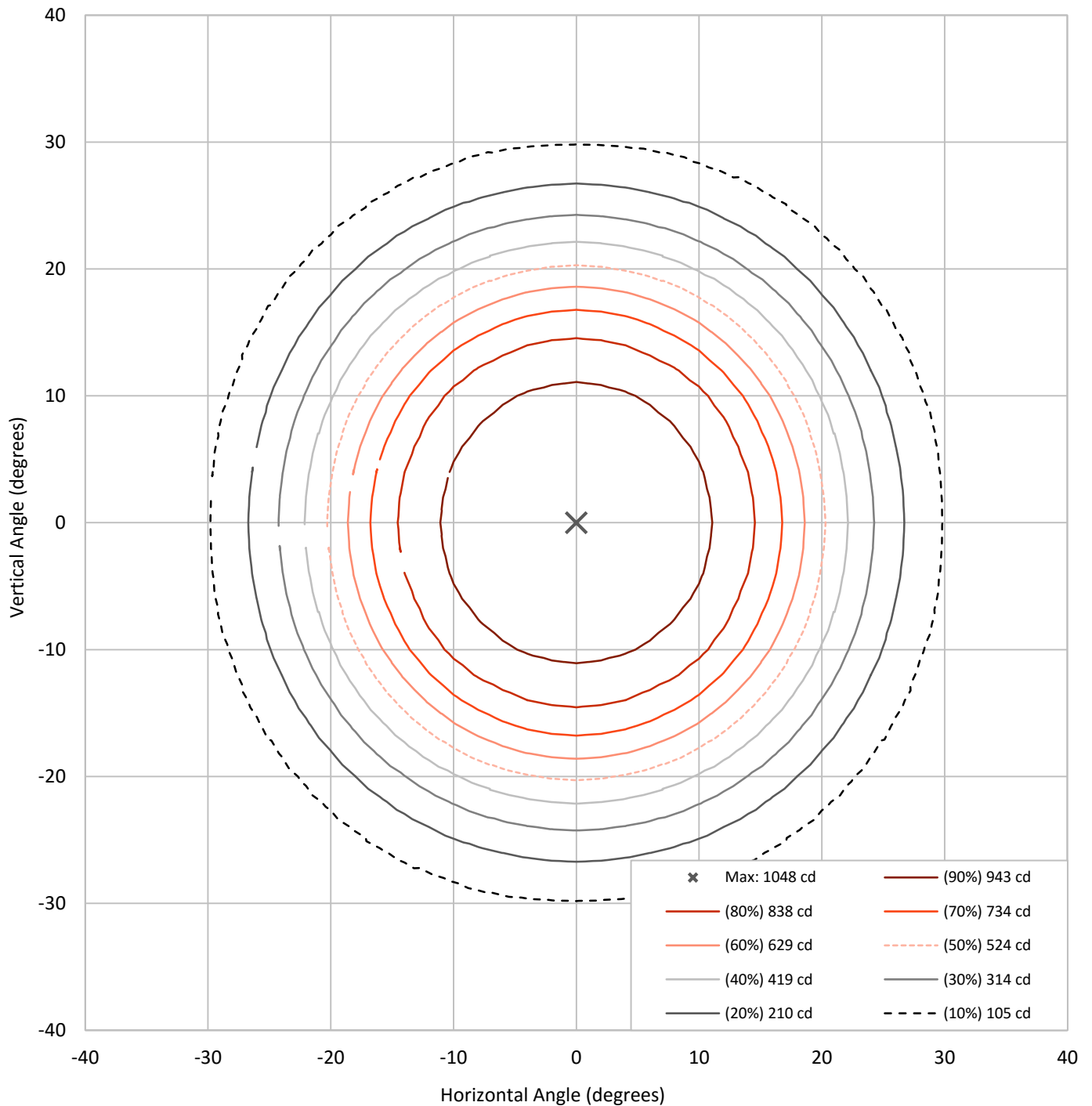
Lumens per Lamp:	N/A	NEMA Type:	4H x 4V
Luminaire Lumens:	466.2 lumens	Max Intensity:	1048 candela
Efficiency:	N/A	Max Intensity Angle:	0°H x 0°V
Efficacy:	34.5 lumens/watt		
Luminous Opening:	Circular (Dia: 0.17' x H: 0')		
Beam Angle (50%):	40.6°H x 40.6°V	Field Angle (10%):	59.6°H x 59.6°V
Beam Lumens:	320.8 lumens	Field Lumens:	444.2 lumens
Beam Efficiency:	68.8%	Field Efficiency:	95.3%
Input Watts (W):	13.5		
Input Voltage (V):	120		
Input Current (Ain):	NR		
Voltage Rise (V):	NR		
Power Factor:	NR		
Total Harmonic Distortion (THDi):	NR		
Frequency (hertz):	60		
Stabilization Time:	NR		
Operation Time:	NR		
Ambient Temperature (°C):	NR		
Test Distance:	25 FT		



REPORT NUMBER: P29548 (CONVERTED FROM TYPE C PHOTOMETRY)

CATALOG NUMBER: 1002-[A1, P1, S1, SU1]-FL-LEDCB-F-BK-LC1-UNV

### Iso-Candela Plot





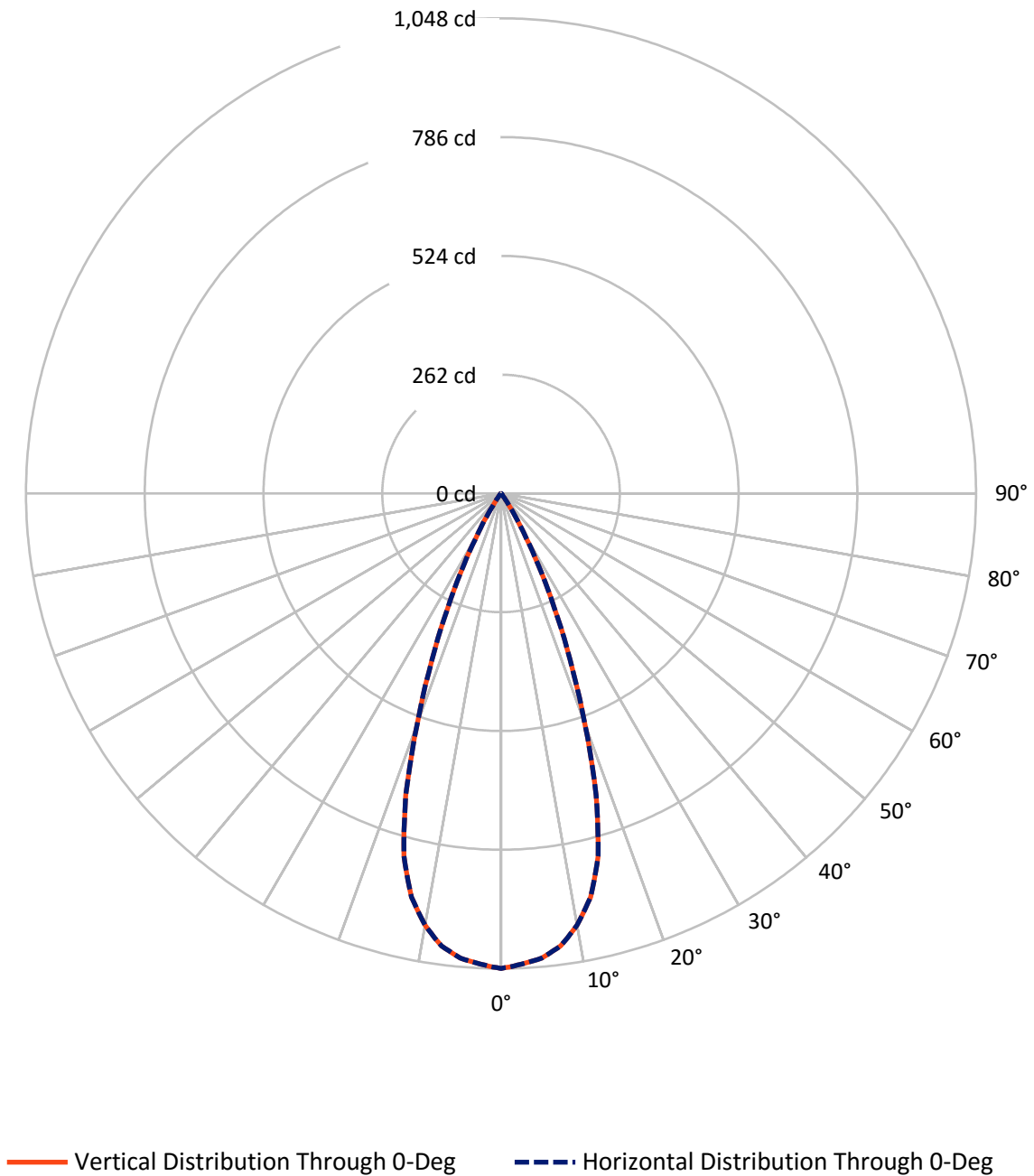
REPORT NUMBER: P29548 (CONVERTED FROM TYPE C PHOTOMETRY)  
 CATALOG NUMBER: 1002-[A1, P1, S1, SU1]-FL-LEDCB-F-BK-LC1-UNV

### Lumen Table

90	0.0														
80	0.0														
70	0.0														
60	0.0														
50	0.0														
40	0.0														
30	0.0														
20	0.0														
10	0.0														
0	0.0														
-10	0.0														
-20	0.0														
-30	0.0														
-40	0.0														
-50	0.0														
-60	0.0														
-70	0.0														
-80	0.0														
-90	0.0														

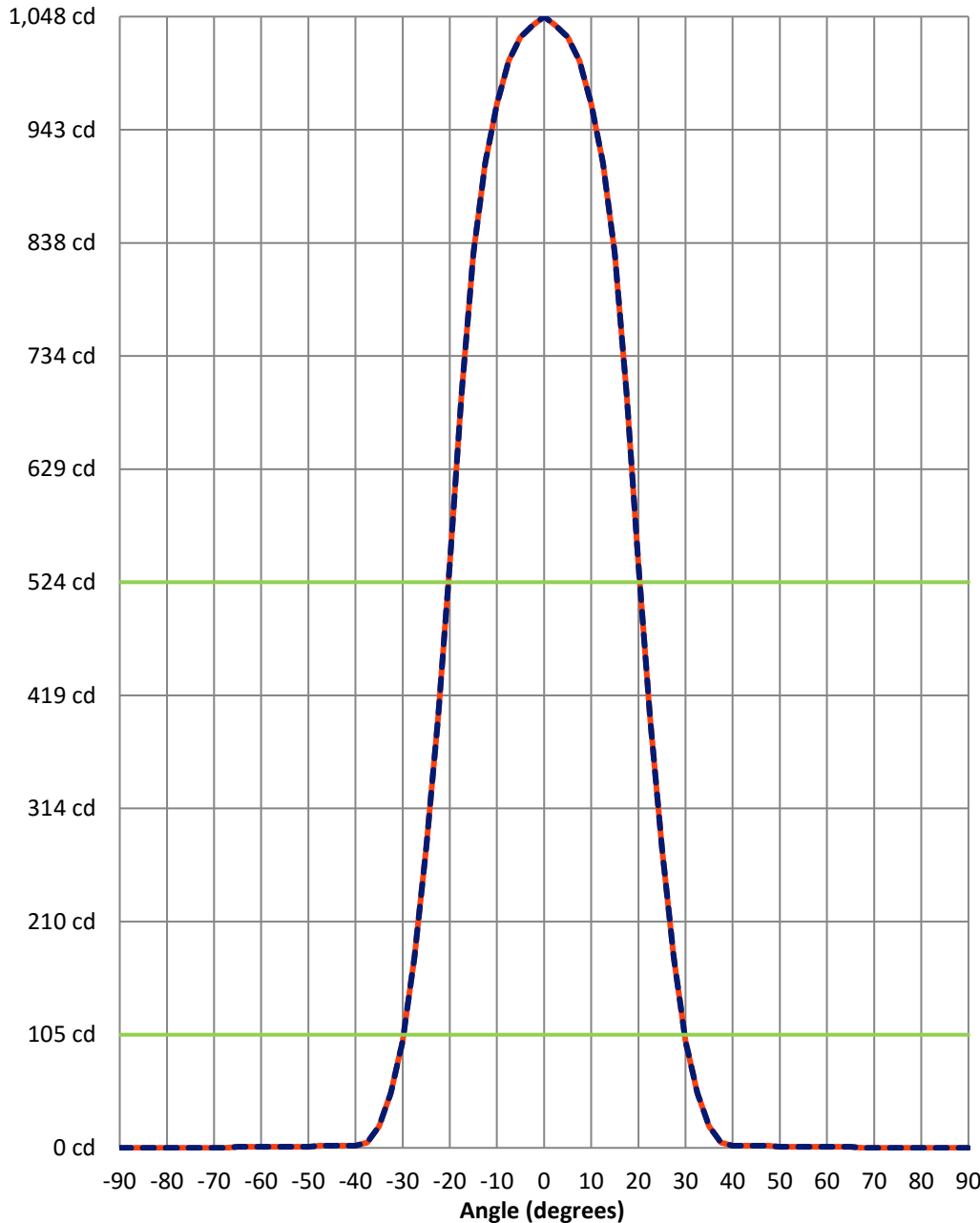
REPORT NUMBER: P29548 (CONVERTED FROM TYPE C PHOTOMETRY)  
CATALOG NUMBER: 1002-[A1, P1, S1, SU1]-FL-LEDCB-F-BK-LC1-UNV

### Luminous Intensity Polar Plot



REPORT NUMBER: P29548 (CONVERTED FROM TYPE C PHOTOMETRY)  
 CATALOG NUMBER: 1002-[A1, P1, S1, SU1]-FL-LEDCB-F-BK-LC1-UNV

### Luminous Intensity Plot



**Beam:**  
 H Angle: 40.6°  
 V Angle: 40.6°  
 Lumens: 320.8  
 Efficiency: 68.8%

**Field:**  
 H Angle: 59.6°  
 V Angle: 59.6°  
 Lumens: 444.2  
 Efficiency: 95.3%

**Spill:**  
 Lumens: 22  
 Efficiency: 4.7%

- Vertical Distribution through 0-Deg
- - - Horizontal Distribution through 0-Deg



REPORT NUMBER: P29548 (CONVERTED FROM TYPE C PHOTOMETRY)  
 CATALOG NUMBER: 1002-[A1, P1, S1, SU1]-FL-LEDCB-F-BK-LC1-UNV

FIELD  
 BEAM

**CANDELA DISTRIBUTION:**

	-90°	-87.5°	-85°	-82.5°	-80°	-77.5°	-75°	-72.5°	-70°	-67.5°	-65°
90°	0	0	0	0	0	0	0	0	0	0	0
87.5°	0	0	0	0	0	0	0	0	0	0	0
85°	0	0	0	0	0	0	0	0	0	0	0
82.5°	0	0	0	0	0	0	0	0	0	0	0
80°	0	0	0	0	0	0	0	0	0	0	0
77.5°	0	0	0	0	0	0	0	0	0	0	0
75°	0	0	0	0	0	0	0	0	0	0	0
72.5°	0	0	0	0	0	0	0	0	0	0	0
70°	0	0	0	0	0	0	0	0	0	0	0
67.5°	0	0	0	0	0	0	0	0	0	0	0
65°	0	0	0	0	0	0	0	0	0	0	0
62.5°	0	0	0	0	0	0	0	0	0	0	0
60°	0	0	0	0	0	0	0	0	0	0	0
57.5°	0	0	0	0	0	0	0	0	0	0	0
55°	0	0	0	0	0	0	0	0	0	0	0
52.5°	0	0	0	0	0	0	0	0	0	0	0
50°	0	0	0	0	0	0	0	0	0	0	0
47.5°	0	0	0	0	0	0	0	0	0	0	0
45°	0	0	0	0	0	0	0	0	0	0	0
42.5°	0	0	0	0	0	0	0	0	0	0	0
40°	0	0	0	0	0	0	0	0	0	0	0
37.5°	0	0	0	0	0	0	0	0	0	0	0
35°	0	0	0	0	0	0	0	0	0	0	0
32.5°	0	0	0	0	0	0	0	0	0	0	0
30°	0	0	0	0	0	0	0	0	0	0	0
27.5°	0	0	0	0	0	0	0	0	0	0	0
25°	0	0	0	0	0	0	0	0	0	0	0
22.5°	0	0	0	0	0	0	0	0	0	0	0
20°	0	0	0	0	0	0	0	0	0	0	0
17.5°	0	0	0	0	0	0	0	0	0	0	1
15°	0	0	0	0	0	0	0	0	0	0	1
12.5°	0	0	0	0	0	0	0	0	0	0	1
10°	0	0	0	0	0	0	0	0	0	0	1
7.5°	0	0	0	0	0	0	0	0	0	0	1
5°	0	0	0	0	0	0	0	0	0	0	1
2.5°	0	0	0	0	0	0	0	0	0	0	1
0°	0	0	0	0	0	0	0	0	0	0	1
-2.5°	0	0	0	0	0	0	0	0	0	0	1
-5°	0	0	0	0	0	0	0	0	0	0	1
-7.5°	0	0	0	0	0	0	0	0	0	0	1
-10°	0	0	0	0	0	0	0	0	0	0	1
-12.5°	0	0	0	0	0	0	0	0	0	0	1
-15°	0	0	0	0	0	0	0	0	0	0	1
-17.5°	0	0	0	0	0	0	0	0	0	0	1
-20°	0	0	0	0	0	0	0	0	0	0	0



REPORT NUMBER: P29548 (CONVERTED FROM TYPE C PHOTOMETRY)  
 CATALOG NUMBER: 1002-[A1, P1, S1, SU1]-FL-LEDCB-F-BK-LC1-UNV

**CANDELA DISTRIBUTION (continued):**

	-90°	-87.5°	-85°	-82.5°	-80°	-77.5°	-75°	-72.5°	-70°	-67.5°	-65°
-22.5°	0	0	0	0	0	0	0	0	0	0	0
-25°	0	0	0	0	0	0	0	0	0	0	0
-27.5°	0	0	0	0	0	0	0	0	0	0	0
-30°	0	0	0	0	0	0	0	0	0	0	0
-32.5°	0	0	0	0	0	0	0	0	0	0	0
-35°	0	0	0	0	0	0	0	0	0	0	0
-37.5°	0	0	0	0	0	0	0	0	0	0	0
-40°	0	0	0	0	0	0	0	0	0	0	0
-42.5°	0	0	0	0	0	0	0	0	0	0	0
-45°	0	0	0	0	0	0	0	0	0	0	0
-47.5°	0	0	0	0	0	0	0	0	0	0	0
-50°	0	0	0	0	0	0	0	0	0	0	0
-52.5°	0	0	0	0	0	0	0	0	0	0	0
-55°	0	0	0	0	0	0	0	0	0	0	0
-57.5°	0	0	0	0	0	0	0	0	0	0	0
-60°	0	0	0	0	0	0	0	0	0	0	0
-62.5°	0	0	0	0	0	0	0	0	0	0	0
-65°	0	0	0	0	0	0	0	0	0	0	0
-67.5°	0	0	0	0	0	0	0	0	0	0	0
-70°	0	0	0	0	0	0	0	0	0	0	0
-72.5°	0	0	0	0	0	0	0	0	0	0	0
-75°	0	0	0	0	0	0	0	0	0	0	0
-77.5°	0	0	0	0	0	0	0	0	0	0	0
-80°	0	0	0	0	0	0	0	0	0	0	0
-82.5°	0	0	0	0	0	0	0	0	0	0	0
-85°	0	0	0	0	0	0	0	0	0	0	0
-87.5°	0	0	0	0	0	0	0	0	0	0	0
-90°	0	0	0	0	0	0	0	0	0	0	0





REPORT NUMBER: P29548 (CONVERTED FROM TYPE C PHOTOMETRY)  
 CATALOG NUMBER: 1002-[A1, P1, S1, SU1]-FL-LEDCB-F-BK-LC1-UNV

**CANDELA DISTRIBUTION (continued):**

	-62.5°	-60°	-57.5°	-55°	-52.5°	-50°	-47.5°	-45°	-42.5°	-40°	-37.5°
90°	0	0	0	0	0	0	0	0	0	0	0
87.5°	0	0	0	0	0	0	0	0	0	0	0
85°	0	0	0	0	0	0	0	0	0	0	0
82.5°	0	0	0	0	0	0	0	0	0	0	0
80°	0	0	0	0	0	0	0	0	0	0	0
77.5°	0	0	0	0	0	0	0	0	0	0	0
75°	0	0	0	0	0	0	0	0	0	0	0
72.5°	0	0	0	0	0	0	0	0	0	0	0
70°	0	0	0	0	0	0	0	0	0	0	0
67.5°	0	0	0	0	0	0	0	0	0	0	0
65°	0	0	0	0	0	0	0	0	0	0	0
62.5°	0	0	0	0	0	0	0	0	0	0	0
60°	0	0	0	0	0	0	0	0	0	0	0
57.5°	0	0	0	0	0	0	0	0	0	1	1
55°	0	0	0	0	0	0	0	1	1	1	1
52.5°	0	0	0	0	0	0	1	1	1	1	1
50°	0	0	0	0	0	1	1	1	1	1	1
47.5°	0	0	0	0	1	1	1	1	1	1	1
45°	0	0	0	1	1	1	1	1	1	1	1
42.5°	0	0	0	1	1	1	1	1	1	1	1
40°	0	0	1	1	1	1	1	1	1	1	1
37.5°	0	0	1	1	1	1	1	1	1	1	1
35°	0	1	1	1	1	1	1	1	1	1	1
32.5°	0	1	1	1	1	1	1	1	1	1	2
30°	0	1	1	1	1	1	1	1	1	2	2
27.5°	1	1	1	1	1	1	1	1	1	2	2
25°	1	1	1	1	1	1	1	1	2	2	2
22.5°	1	1	1	1	1	1	1	1	2	2	2
20°	1	1	1	1	1	1	1	2	2	2	2
17.5°	1	1	1	1	1	1	1	2	2	2	2
15°	1	1	1	1	1	1	1	2	2	2	2
12.5°	1	1	1	1	1	1	2	2	2	2	3
10°	1	1	1	1	1	1	2	2	2	2	4
7.5°	1	1	1	1	1	1	2	2	2	2	4
5°	1	1	1	1	1	1	2	2	2	2	5
2.5°	1	1	1	1	1	1	2	2	2	2	5
0°	1	1	1	1	1	1	2	2	2	2	5
-2.5°	1	1	1	1	1	1	2	2	2	2	5
-5°	1	1	1	1	1	1	2	2	2	2	5
-7.5°	1	1	1	1	1	1	2	2	2	2	4
-10°	1	1	1	1	1	1	2	2	2	2	4
-12.5°	1	1	1	1	1	1	2	2	2	2	3
-15°	1	1	1	1	1	1	1	2	2	2	2
-17.5°	1	1	1	1	1	1	1	2	2	2	2
-20°	1	1	1	1	1	1	1	2	2	2	2



REPORT NUMBER: P29548 (CONVERTED FROM TYPE C PHOTOMETRY)  
 CATALOG NUMBER: 1002-[A1, P1, S1, SU1]-FL-LEDCB-F-BK-LC1-UNV

**CANDELA DISTRIBUTION (continued):**

	-62.5°	-60°	-57.5°	-55°	-52.5°	-50°	-47.5°	-45°	-42.5°	-40°	-37.5°
-22.5°	1	1	1	1	1	1	1	1	2	2	2
-25°	1	1	1	1	1	1	1	1	2	2	2
-27.5°	1	1	1	1	1	1	1	1	1	2	2
-30°	0	1	1	1	1	1	1	1	1	2	2
-32.5°	0	1	1	1	1	1	1	1	1	1	2
-35°	0	1	1	1	1	1	1	1	1	1	1
-37.5°	0	0	1	1	1	1	1	1	1	1	1
-40°	0	0	1	1	1	1	1	1	1	1	1
-42.5°	0	0	0	1	1	1	1	1	1	1	1
-45°	0	0	0	1	1	1	1	1	1	1	1
-47.5°	0	0	0	0	1	1	1	1	1	1	1
-50°	0	0	0	0	0	1	1	1	1	1	1
-52.5°	0	0	0	0	0	0	1	1	1	1	1
-55°	0	0	0	0	0	0	0	1	1	1	1
-57.5°	0	0	0	0	0	0	0	0	0	1	1
-60°	0	0	0	0	0	0	0	0	0	0	0
-62.5°	0	0	0	0	0	0	0	0	0	0	0
-65°	0	0	0	0	0	0	0	0	0	0	0
-67.5°	0	0	0	0	0	0	0	0	0	0	0
-70°	0	0	0	0	0	0	0	0	0	0	0
-72.5°	0	0	0	0	0	0	0	0	0	0	0
-75°	0	0	0	0	0	0	0	0	0	0	0
-77.5°	0	0	0	0	0	0	0	0	0	0	0
-80°	0	0	0	0	0	0	0	0	0	0	0
-82.5°	0	0	0	0	0	0	0	0	0	0	0
-85°	0	0	0	0	0	0	0	0	0	0	0
-87.5°	0	0	0	0	0	0	0	0	0	0	0
-90°	0	0	0	0	0	0	0	0	0	0	0



REPORT NUMBER: P29548 (CONVERTED FROM TYPE C PHOTOMETRY)  
 CATALOG NUMBER: 1002-[A1, P1, S1, SU1]-FL-LEDCB-F-BK-LC1-UNV

**CANDELA DISTRIBUTION (continued):**

	-35°	-32.5°	-30°	-27.5°	-25°	-22.5°	-20°	-17.5°	-15°	-12.5°	-10°
90°	0	0	0	0	0	0	0	0	0	0	0
87.5°	0	0	0	0	0	0	0	0	0	0	0
85°	0	0	0	0	0	0	0	0	0	0	0
82.5°	0	0	0	0	0	0	0	0	0	0	0
80°	0	0	0	0	0	0	0	0	0	0	0
77.5°	0	0	0	0	0	0	0	0	0	0	0
75°	0	0	0	0	0	0	0	0	0	0	0
72.5°	0	0	0	0	0	0	0	0	0	0	0
70°	0	0	0	0	0	0	0	0	0	0	0
67.5°	0	0	0	0	0	0	0	0	0	0	0
65°	0	0	0	0	0	0	0	1	1	1	1
62.5°	0	0	0	1	1	1	1	1	1	1	1
60°	1	1	1	1	1	1	1	1	1	1	1
57.5°	1	1	1	1	1	1	1	1	1	1	1
55°	1	1	1	1	1	1	1	1	1	1	1
52.5°	1	1	1	1	1	1	1	1	1	1	1
50°	1	1	1	1	1	1	1	1	1	1	1
47.5°	1	1	1	1	1	1	1	1	1	2	2
45°	1	1	1	1	1	1	2	2	2	2	2
42.5°	1	1	1	1	2	2	2	2	2	2	2
40°	1	1	2	2	2	2	2	2	2	2	2
37.5°	1	2	2	2	2	2	2	2	2	3	4
35°	2	2	2	2	2	2	2	4	5	9	13
32.5°	2	2	2	2	2	3	5	11	17	25	34
30°	2	2	2	2	4	9	17	28	42	55	71
27.5°	2	2	2	4	11	20	38	56	79	99	122
25°	2	2	4	11	23	43	68	95	128	167	203
22.5°	2	3	9	20	43	72	105	151	202	253	300
20°	2	5	17	38	68	105	158	222	286	350	409
17.5°	4	11	28	56	95	151	222	298	377	458	536
15°	5	17	42	79	128	202	286	377	475	577	671
12.5°	9	25	55	99	167	253	350	458	577	692	783
10°	13	34	71	122	203	300	409	536	671	783	861
7.5°	16	42	83	144	234	340	463	605	742	845	913
5°	18	47	92	161	258	371	505	658	791	883	944
2.5°	20	50	97	173	273	391	532	688	818	905	961
0°	20	51	99	177	278	398	541	699	828	912	967
-2.5°	20	50	97	173	273	391	532	688	818	905	961
-5°	18	47	92	161	258	371	505	658	791	883	944
-7.5°	16	42	83	144	234	340	463	605	742	845	913
-10°	13	34	71	122	203	300	409	536	671	783	861
-12.5°	9	25	55	99	167	253	350	458	577	692	783
-15°	5	17	42	79	128	202	286	377	475	577	671
-17.5°	4	11	28	56	95	151	222	298	377	458	536
-20°	2	5	17	38	68	105	158	222	286	350	409



REPORT NUMBER: P29548 (CONVERTED FROM TYPE C PHOTOMETRY)  
 CATALOG NUMBER: 1002-[A1, P1, S1, SU1]-FL-LEDCB-F-BK-LC1-UNV

**CANDELA DISTRIBUTION (continued):**

	-35°	-32.5°	-30°	-27.5°	-25°	-22.5°	-20°	-17.5°	-15°	-12.5°	-10°
-22.5°	2	3	9	20	43	72	105	151	202	253	300
-25°	2	2	4	11	23	43	68	95	128	167	203
-27.5°	2	2	2	4	11	20	38	56	79	99	122
-30°	2	2	2	2	4	9	17	28	42	55	71
-32.5°	2	2	2	2	2	3	5	11	17	25	34
-35°	2	2	2	2	2	2	2	4	5	9	13
-37.5°	1	2	2	2	2	2	2	2	2	3	4
-40°	1	1	2	2	2	2	2	2	2	2	2
-42.5°	1	1	1	1	2	2	2	2	2	2	2
-45°	1	1	1	1	1	1	2	2	2	2	2
-47.5°	1	1	1	1	1	1	1	1	1	2	2
-50°	1	1	1	1	1	1	1	1	1	1	1
-52.5°	1	1	1	1	1	1	1	1	1	1	1
-55°	1	1	1	1	1	1	1	1	1	1	1
-57.5°	1	1	1	1	1	1	1	1	1	1	1
-60°	1	1	1	1	1	1	1	1	1	1	1
-62.5°	0	0	0	1	1	1	1	1	1	1	1
-65°	0	0	0	0	0	0	0	1	1	1	1
-67.5°	0	0	0	0	0	0	0	0	0	0	0
-70°	0	0	0	0	0	0	0	0	0	0	0
-72.5°	0	0	0	0	0	0	0	0	0	0	0
-75°	0	0	0	0	0	0	0	0	0	0	0
-77.5°	0	0	0	0	0	0	0	0	0	0	0
-80°	0	0	0	0	0	0	0	0	0	0	0
-82.5°	0	0	0	0	0	0	0	0	0	0	0
-85°	0	0	0	0	0	0	0	0	0	0	0
-87.5°	0	0	0	0	0	0	0	0	0	0	0
-90°	0	0	0	0	0	0	0	0	0	0	0



REPORT NUMBER: P29548 (CONVERTED FROM TYPE C PHOTOMETRY)  
 CATALOG NUMBER: 1002-[A1, P1, S1, SU1]-FL-LEDCB-F-BK-LC1-UNV

**CANDELA DISTRIBUTION (continued):**

	-7.5°	-5°	-2.5°	0°	2.5°	5°	7.5°	10°	12.5°	15°	17.5°
90°	0	0	0	0	0	0	0	0	0	0	0
87.5°	0	0	0	0	0	0	0	0	0	0	0
85°	0	0	0	0	0	0	0	0	0	0	0
82.5°	0	0	0	0	0	0	0	0	0	0	0
80°	0	0	0	0	0	0	0	0	0	0	0
77.5°	0	0	0	0	0	0	0	0	0	0	0
75°	0	0	0	0	0	0	0	0	0	0	0
72.5°	0	0	0	0	0	0	0	0	0	0	0
70°	0	0	0	0	0	0	0	0	0	0	0
67.5°	0	0	0	0	0	0	0	0	0	0	0
65°	1	1	1	1	1	1	1	1	1	1	1
62.5°	1	1	1	1	1	1	1	1	1	1	1
60°	1	1	1	1	1	1	1	1	1	1	1
57.5°	1	1	1	1	1	1	1	1	1	1	1
55°	1	1	1	1	1	1	1	1	1	1	1
52.5°	1	1	1	1	1	1	1	1	1	1	1
50°	1	1	1	1	1	1	1	1	1	1	1
47.5°	2	2	2	2	2	2	2	2	2	1	1
45°	2	2	2	2	2	2	2	2	2	2	2
42.5°	2	2	2	2	2	2	2	2	2	2	2
40°	2	2	2	2	2	2	2	2	2	2	2
37.5°	4	5	5	5	5	5	4	4	3	2	2
35°	16	18	20	20	20	18	16	13	9	5	4
32.5°	42	47	50	51	50	47	42	34	25	17	11
30°	83	92	97	99	97	92	83	71	55	42	28
27.5°	144	161	173	177	173	161	144	122	99	79	56
25°	234	258	273	278	273	258	234	203	167	128	95
22.5°	340	371	391	398	391	371	340	300	253	202	151
20°	463	505	532	541	532	505	463	409	350	286	222
17.5°	605	658	688	699	688	658	605	536	458	377	298
15°	742	791	818	828	818	791	742	671	577	475	377
12.5°	845	883	905	912	905	883	845	783	692	577	458
10°	913	944	961	967	961	944	913	861	783	671	536
7.5°	956	984	1001	1007	1001	984	956	913	845	742	605
5°	984	1013	1025	1029	1025	1013	984	944	883	791	658
2.5°	1001	1025	1037	1040	1037	1025	1001	961	905	818	688
0°	1007	1029	1040	1048	1040	1029	1007	967	912	828	699
-2.5°	1001	1025	1037	1040	1037	1025	1001	961	905	818	688
-5°	984	1013	1025	1029	1025	1013	984	944	883	791	658
-7.5°	956	984	1001	1007	1001	984	956	913	845	742	605
-10°	913	944	961	967	961	944	913	861	783	671	536
-12.5°	845	883	905	912	905	883	845	783	692	577	458
-15°	742	791	818	828	818	791	742	671	577	475	377
-17.5°	605	658	688	699	688	658	605	536	458	377	298
-20°	463	505	532	541	532	505	463	409	350	286	222



REPORT NUMBER: P29548 (CONVERTED FROM TYPE C PHOTOMETRY)  
 CATALOG NUMBER: 1002-[A1, P1, S1, SU1]-FL-LEDCB-F-BK-LC1-UNV

**CANDELA DISTRIBUTION (continued):**

	-7.5°	-5°	-2.5°	0°	2.5°	5°	7.5°	10°	12.5°	15°	17.5°
-22.5°	340	371	391	398	391	371	340	300	253	202	151
-25°	234	258	273	278	273	258	234	203	167	128	95
-27.5°	144	161	173	177	173	161	144	122	99	79	56
-30°	83	92	97	99	97	92	83	71	55	42	28
-32.5°	42	47	50	51	50	47	42	34	25	17	11
-35°	16	18	20	20	20	18	16	13	9	5	4
-37.5°	4	5	5	5	5	5	4	4	3	2	2
-40°	2	2	2	2	2	2	2	2	2	2	2
-42.5°	2	2	2	2	2	2	2	2	2	2	2
-45°	2	2	2	2	2	2	2	2	2	2	2
-47.5°	2	2	2	2	2	2	2	2	2	1	1
-50°	1	1	1	1	1	1	1	1	1	1	1
-52.5°	1	1	1	1	1	1	1	1	1	1	1
-55°	1	1	1	1	1	1	1	1	1	1	1
-57.5°	1	1	1	1	1	1	1	1	1	1	1
-60°	1	1	1	1	1	1	1	1	1	1	1
-62.5°	1	1	1	1	1	1	1	1	1	1	1
-65°	1	1	1	1	1	1	1	1	1	1	1
-67.5°	0	0	0	0	0	0	0	0	0	0	0
-70°	0	0	0	0	0	0	0	0	0	0	0
-72.5°	0	0	0	0	0	0	0	0	0	0	0
-75°	0	0	0	0	0	0	0	0	0	0	0
-77.5°	0	0	0	0	0	0	0	0	0	0	0
-80°	0	0	0	0	0	0	0	0	0	0	0
-82.5°	0	0	0	0	0	0	0	0	0	0	0
-85°	0	0	0	0	0	0	0	0	0	0	0
-87.5°	0	0	0	0	0	0	0	0	0	0	0
-90°	0	0	0	0	0	0	0	0	0	0	0



REPORT NUMBER: P29548 (CONVERTED FROM TYPE C PHOTOMETRY)  
 CATALOG NUMBER: 1002-[A1, P1, S1, SU1]-FL-LEDCB-F-BK-LC1-UNV

**CANDELA DISTRIBUTION (continued):**

	20°	22.5°	25°	27.5°	30°	32.5°	35°	37.5°	40°	42.5°	45°
90°	0	0	0	0	0	0	0	0	0	0	0
87.5°	0	0	0	0	0	0	0	0	0	0	0
85°	0	0	0	0	0	0	0	0	0	0	0
82.5°	0	0	0	0	0	0	0	0	0	0	0
80°	0	0	0	0	0	0	0	0	0	0	0
77.5°	0	0	0	0	0	0	0	0	0	0	0
75°	0	0	0	0	0	0	0	0	0	0	0
72.5°	0	0	0	0	0	0	0	0	0	0	0
70°	0	0	0	0	0	0	0	0	0	0	0
67.5°	0	0	0	0	0	0	0	0	0	0	0
65°	0	0	0	0	0	0	0	0	0	0	0
62.5°	1	1	1	1	0	0	0	0	0	0	0
60°	1	1	1	1	1	1	1	0	0	0	0
57.5°	1	1	1	1	1	1	1	1	1	0	0
55°	1	1	1	1	1	1	1	1	1	1	1
52.5°	1	1	1	1	1	1	1	1	1	1	1
50°	1	1	1	1	1	1	1	1	1	1	1
47.5°	1	1	1	1	1	1	1	1	1	1	1
45°	2	1	1	1	1	1	1	1	1	1	1
42.5°	2	2	2	1	1	1	1	1	1	1	1
40°	2	2	2	2	2	1	1	1	1	1	1
37.5°	2	2	2	2	2	2	1	1	1	1	1
35°	2	2	2	2	2	2	2	1	1	1	1
32.5°	5	3	2	2	2	2	2	2	1	1	1
30°	17	9	4	2	2	2	2	2	2	1	1
27.5°	38	20	11	4	2	2	2	2	2	1	1
25°	68	43	23	11	4	2	2	2	2	2	1
22.5°	105	72	43	20	9	3	2	2	2	2	1
20°	158	105	68	38	17	5	2	2	2	2	2
17.5°	222	151	95	56	28	11	4	2	2	2	2
15°	286	202	128	79	42	17	5	2	2	2	2
12.5°	350	253	167	99	55	25	9	3	2	2	2
10°	409	300	203	122	71	34	13	4	2	2	2
7.5°	463	340	234	144	83	42	16	4	2	2	2
5°	505	371	258	161	92	47	18	5	2	2	2
2.5°	532	391	273	173	97	50	20	5	2	2	2
0°	541	398	278	177	99	51	20	5	2	2	2
-2.5°	532	391	273	173	97	50	20	5	2	2	2
-5°	505	371	258	161	92	47	18	5	2	2	2
-7.5°	463	340	234	144	83	42	16	4	2	2	2
-10°	409	300	203	122	71	34	13	4	2	2	2
-12.5°	350	253	167	99	55	25	9	3	2	2	2
-15°	286	202	128	79	42	17	5	2	2	2	2
-17.5°	222	151	95	56	28	11	4	2	2	2	2
-20°	158	105	68	38	17	5	2	2	2	2	2



REPORT NUMBER: P29548 (CONVERTED FROM TYPE C PHOTOMETRY)

CATALOG NUMBER: 1002-[A1, P1, S1, SU1]-FL-LEDCB-F-BK-LC1-UNV

**CANDELA DISTRIBUTION (continued):**

	20°	22.5°	25°	27.5°	30°	32.5°	35°	37.5°	40°	42.5°	45°
-22.5°	105	72	43	20	9	3	2	2	2	2	1
-25°	68	43	23	11	4	2	2	2	2	2	1
-27.5°	38	20	11	4	2	2	2	2	2	1	1
-30°	17	9	4	2	2	2	2	2	2	1	1
-32.5°	5	3	2	2	2	2	2	2	1	1	1
-35°	2	2	2	2	2	2	2	1	1	1	1
-37.5°	2	2	2	2	2	2	1	1	1	1	1
-40°	2	2	2	2	2	1	1	1	1	1	1
-42.5°	2	2	2	1	1	1	1	1	1	1	1
-45°	2	1	1	1	1	1	1	1	1	1	1
-47.5°	1	1	1	1	1	1	1	1	1	1	1
-50°	1	1	1	1	1	1	1	1	1	1	1
-52.5°	1	1	1	1	1	1	1	1	1	1	1
-55°	1	1	1	1	1	1	1	1	1	1	1
-57.5°	1	1	1	1	1	1	1	1	1	0	0
-60°	1	1	1	1	1	1	1	0	0	0	0
-62.5°	1	1	1	1	0	0	0	0	0	0	0
-65°	0	0	0	0	0	0	0	0	0	0	0
-67.5°	0	0	0	0	0	0	0	0	0	0	0
-70°	0	0	0	0	0	0	0	0	0	0	0
-72.5°	0	0	0	0	0	0	0	0	0	0	0
-75°	0	0	0	0	0	0	0	0	0	0	0
-77.5°	0	0	0	0	0	0	0	0	0	0	0
-80°	0	0	0	0	0	0	0	0	0	0	0
-82.5°	0	0	0	0	0	0	0	0	0	0	0
-85°	0	0	0	0	0	0	0	0	0	0	0
-87.5°	0	0	0	0	0	0	0	0	0	0	0
-90°	0	0	0	0	0	0	0	0	0	0	0





REPORT NUMBER: P29548 (CONVERTED FROM TYPE C PHOTOMETRY)  
 CATALOG NUMBER: 1002-[A1, P1, S1, SU1]-FL-LEDCB-F-BK-LC1-UNV

**CANDELA DISTRIBUTION (continued):**

	47.5°	50°	52.5°	55°	57.5°	60°	62.5°	65°	67.5°	70°	72.5°
90°	0	0	0	0	0	0	0	0	0	0	0
87.5°	0	0	0	0	0	0	0	0	0	0	0
85°	0	0	0	0	0	0	0	0	0	0	0
82.5°	0	0	0	0	0	0	0	0	0	0	0
80°	0	0	0	0	0	0	0	0	0	0	0
77.5°	0	0	0	0	0	0	0	0	0	0	0
75°	0	0	0	0	0	0	0	0	0	0	0
72.5°	0	0	0	0	0	0	0	0	0	0	0
70°	0	0	0	0	0	0	0	0	0	0	0
67.5°	0	0	0	0	0	0	0	0	0	0	0
65°	0	0	0	0	0	0	0	0	0	0	0
62.5°	0	0	0	0	0	0	0	0	0	0	0
60°	0	0	0	0	0	0	0	0	0	0	0
57.5°	0	0	0	0	0	0	0	0	0	0	0
55°	0	0	0	0	0	0	0	0	0	0	0
52.5°	1	0	0	0	0	0	0	0	0	0	0
50°	1	1	0	0	0	0	0	0	0	0	0
47.5°	1	1	1	0	0	0	0	0	0	0	0
45°	1	1	1	1	0	0	0	0	0	0	0
42.5°	1	1	1	1	0	0	0	0	0	0	0
40°	1	1	1	1	1	0	0	0	0	0	0
37.5°	1	1	1	1	1	0	0	0	0	0	0
35°	1	1	1	1	1	1	0	0	0	0	0
32.5°	1	1	1	1	1	1	0	0	0	0	0
30°	1	1	1	1	1	1	0	0	0	0	0
27.5°	1	1	1	1	1	1	1	0	0	0	0
25°	1	1	1	1	1	1	1	0	0	0	0
22.5°	1	1	1	1	1	1	1	0	0	0	0
20°	1	1	1	1	1	1	1	0	0	0	0
17.5°	1	1	1	1	1	1	1	1	0	0	0
15°	1	1	1	1	1	1	1	1	0	0	0
12.5°	2	1	1	1	1	1	1	1	0	0	0
10°	2	1	1	1	1	1	1	1	0	0	0
7.5°	2	1	1	1	1	1	1	1	0	0	0
5°	2	1	1	1	1	1	1	1	0	0	0
2.5°	2	1	1	1	1	1	1	1	0	0	0
0°	2	1	1	1	1	1	1	1	0	0	0
-2.5°	2	1	1	1	1	1	1	1	0	0	0
-5°	2	1	1	1	1	1	1	1	0	0	0
-7.5°	2	1	1	1	1	1	1	1	0	0	0
-10°	2	1	1	1	1	1	1	1	0	0	0
-12.5°	2	1	1	1	1	1	1	1	0	0	0
-15°	1	1	1	1	1	1	1	1	0	0	0
-17.5°	1	1	1	1	1	1	1	1	0	0	0
-20°	1	1	1	1	1	1	1	0	0	0	0



REPORT NUMBER: P29548 (CONVERTED FROM TYPE C PHOTOMETRY)  
 CATALOG NUMBER: 1002-[A1, P1, S1, SU1]-FL-LEDCB-F-BK-LC1-UNV

**CANDELA DISTRIBUTION (continued):**

	47.5°	50°	52.5°	55°	57.5°	60°	62.5°	65°	67.5°	70°	72.5°
-22.5°	1	1	1	1	1	1	1	0	0	0	0
-25°	1	1	1	1	1	1	1	0	0	0	0
-27.5°	1	1	1	1	1	1	1	0	0	0	0
-30°	1	1	1	1	1	1	0	0	0	0	0
-32.5°	1	1	1	1	1	1	0	0	0	0	0
-35°	1	1	1	1	1	1	0	0	0	0	0
-37.5°	1	1	1	1	1	0	0	0	0	0	0
-40°	1	1	1	1	1	0	0	0	0	0	0
-42.5°	1	1	1	1	0	0	0	0	0	0	0
-45°	1	1	1	1	0	0	0	0	0	0	0
-47.5°	1	1	1	0	0	0	0	0	0	0	0
-50°	1	1	0	0	0	0	0	0	0	0	0
-52.5°	1	0	0	0	0	0	0	0	0	0	0
-55°	0	0	0	0	0	0	0	0	0	0	0
-57.5°	0	0	0	0	0	0	0	0	0	0	0
-60°	0	0	0	0	0	0	0	0	0	0	0
-62.5°	0	0	0	0	0	0	0	0	0	0	0
-65°	0	0	0	0	0	0	0	0	0	0	0
-67.5°	0	0	0	0	0	0	0	0	0	0	0
-70°	0	0	0	0	0	0	0	0	0	0	0
-72.5°	0	0	0	0	0	0	0	0	0	0	0
-75°	0	0	0	0	0	0	0	0	0	0	0
-77.5°	0	0	0	0	0	0	0	0	0	0	0
-80°	0	0	0	0	0	0	0	0	0	0	0
-82.5°	0	0	0	0	0	0	0	0	0	0	0
-85°	0	0	0	0	0	0	0	0	0	0	0
-87.5°	0	0	0	0	0	0	0	0	0	0	0
-90°	0	0	0	0	0	0	0	0	0	0	0



REPORT NUMBER: P29548 (CONVERTED FROM TYPE C PHOTOMETRY)  
 CATALOG NUMBER: 1002-[A1, P1, S1, SU1]-FL-LEDCB-F-BK-LC1-UNV

**CANDELA DISTRIBUTION (continued):**

	75°	77.5°	80°	82.5°	85°	87.5°	90°
90°	0	0	0	0	0	0	0
87.5°	0	0	0	0	0	0	0
85°	0	0	0	0	0	0	0
82.5°	0	0	0	0	0	0	0
80°	0	0	0	0	0	0	0
77.5°	0	0	0	0	0	0	0
75°	0	0	0	0	0	0	0
72.5°	0	0	0	0	0	0	0
70°	0	0	0	0	0	0	0
67.5°	0	0	0	0	0	0	0
65°	0	0	0	0	0	0	0
62.5°	0	0	0	0	0	0	0
60°	0	0	0	0	0	0	0
57.5°	0	0	0	0	0	0	0
55°	0	0	0	0	0	0	0
52.5°	0	0	0	0	0	0	0
50°	0	0	0	0	0	0	0
47.5°	0	0	0	0	0	0	0
45°	0	0	0	0	0	0	0
42.5°	0	0	0	0	0	0	0
40°	0	0	0	0	0	0	0
37.5°	0	0	0	0	0	0	0
35°	0	0	0	0	0	0	0
32.5°	0	0	0	0	0	0	0
30°	0	0	0	0	0	0	0
27.5°	0	0	0	0	0	0	0
25°	0	0	0	0	0	0	0
22.5°	0	0	0	0	0	0	0
20°	0	0	0	0	0	0	0
17.5°	0	0	0	0	0	0	0
15°	0	0	0	0	0	0	0
12.5°	0	0	0	0	0	0	0
10°	0	0	0	0	0	0	0
7.5°	0	0	0	0	0	0	0
5°	0	0	0	0	0	0	0
2.5°	0	0	0	0	0	0	0
0°	0	0	0	0	0	0	0
-2.5°	0	0	0	0	0	0	0
-5°	0	0	0	0	0	0	0
-7.5°	0	0	0	0	0	0	0
-10°	0	0	0	0	0	0	0
-12.5°	0	0	0	0	0	0	0
-15°	0	0	0	0	0	0	0
-17.5°	0	0	0	0	0	0	0
-20°	0	0	0	0	0	0	0



REPORT NUMBER: P29548 (CONVERTED FROM TYPE C PHOTOMETRY)  
CATALOG NUMBER: 1002-[A1, P1, S1, SU1]-FL-LEDCB-F-BK-LC1-UNV

**CANDELA DISTRIBUTION (continued):**

	75°	77.5°	80°	82.5°	85°	87.5°	90°
-22.5°	0	0	0	0	0	0	0
-25°	0	0	0	0	0	0	0
-27.5°	0	0	0	0	0	0	0
-30°	0	0	0	0	0	0	0
-32.5°	0	0	0	0	0	0	0
-35°	0	0	0	0	0	0	0
-37.5°	0	0	0	0	0	0	0
-40°	0	0	0	0	0	0	0
-42.5°	0	0	0	0	0	0	0
-45°	0	0	0	0	0	0	0
-47.5°	0	0	0	0	0	0	0
-50°	0	0	0	0	0	0	0
-52.5°	0	0	0	0	0	0	0
-55°	0	0	0	0	0	0	0
-57.5°	0	0	0	0	0	0	0
-60°	0	0	0	0	0	0	0
-62.5°	0	0	0	0	0	0	0
-65°	0	0	0	0	0	0	0
-67.5°	0	0	0	0	0	0	0
-70°	0	0	0	0	0	0	0
-72.5°	0	0	0	0	0	0	0
-75°	0	0	0	0	0	0	0
-77.5°	0	0	0	0	0	0	0
-80°	0	0	0	0	0	0	0
-82.5°	0	0	0	0	0	0	0
-85°	0	0	0	0	0	0	0
-87.5°	0	0	0	0	0	0	0
-90°	0	0	0	0	0	0	0

(END OF REPORT)